

Notes

Waverly Gage = 7.21 at time of collection 08 February 2022"

Gage_L

Waverly Gage = 7.21 at time of collection 08 February 2022

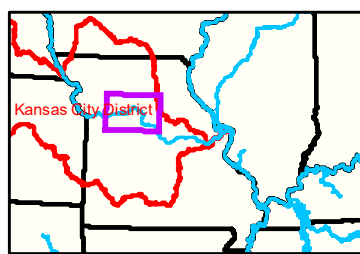
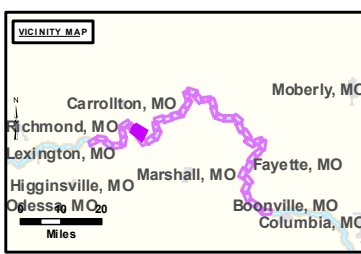
ws AT 281 2 641.794

281

282

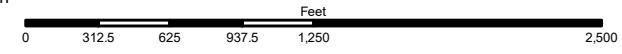

283

280



LEGEND

	< 8		< 8 ft		Green Passing		Green		AIS Green CAN
	8 - 9		8 - 9 ft		Red Passing		Red		AIS Red NUN
	9 - 9.5		9 - 10 ft		Green Crossing		Green CAN		Red NUN
	9.5 - 10		10 - 12 ft		Red Crossing		Junction		
	10 - 12		River Mile						
	12 - 14		Sailing Line						
	14 - 16		BSNP Structure						
	> 16		Levee						



NOTES:
 Horizontal Coordinate System:
 World Geodetic System of 1984 (WGS84), projected to the
 Universal Transverse Mercator (UTM) Zone 15 North.
 Distance units in U.S. Survey Feet

Vertical Datum:
 Soundings are shown in feet and indicated depths
 are referenced to water surface at time of collection.

The information depicted on this map represents the results of a survey
 conducted on the date indicated and can only be considered
 to represent the general condition existing at that time.

The location of navigation aids are based on and provided by
 the U.S. Coast Guard.



Distribution Library: The data represents the results of field collection procedures for a specific US Army Corps of Engineers project. It is not intended for use in any other project. As such, it is not valid for use in other projects, and its use in any other project is at the user's risk. The user assumes all liability for any use of the data for any purpose other than that for which it was collected. The user assumes all liability for any use of the data for any purpose other than that for which it was collected. The user assumes all liability for any use of the data for any purpose other than that for which it was collected. The user assumes all liability for any use of the data for any purpose other than that for which it was collected.

KANSAS CITY DISTRICT MISSOURI RIVER AREA OFFICE			
Submitted By:	Surveyed By:	Checked By:	Approved By:
	MIRAO	MIRAO	MIRAO
Documented:	Plotted:	Reviewed:	Approved:
	MIRAO	MIRAO	MIRAO

Survey Information

MO_03_LMR
 MO_03_LMR_20220208_CS_280_0_281_1_SORT
 08 February 2022

Sheet Number
 34 of 42